







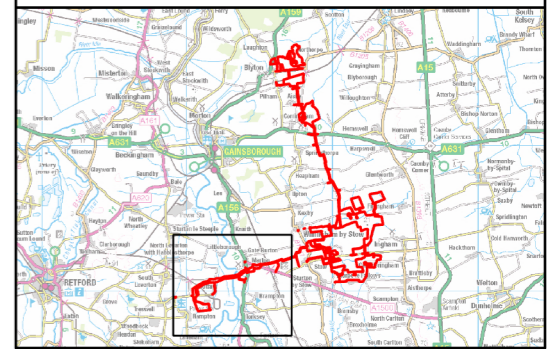
Key

-  Order Limits
-  Study Area
-  500m Cable Corridor Study Area

Residential Receptor

-  **R69** Town or Village and receptor number
-  **R84** Group of buildings and receptor number
-  **R84** Singular building and receptor number

Layers: Lanpro, 2022
 Base map: Reproduced from Ordnance Survey digital map data © Crown copyright 2021. All rights reserved. License number 0100031673



0 500 1,000 1,500 Metres
 Scale: 1:25,000@ A3

APFP Regulation: 5(2)(a)	Application Doc No. C6.4.8.7.8
Ref: P2981_LPR_ZZ_ON_DR_Z_0060	Date: 04/01/2023
Drawn by: AZ	Checked by: MT

Figure 8.7.8
 Cottam Power Station to Cottam 1
 Residential Receptors Plan

COTTAM SOLAR PROJECT
 Landscape and Visual Impact Assessment
 Environmental Statement (ES)